






Lawrencetown Water Supply Area Municipal Planning Strategy

FUTURE LAND USE MAP (Map 1)

Legend

-  Water Supply Protected Area
-  Brook/Stream
-  Power Line
-  Property Line
-  Civic Address Point

